




Appeal of C-D Zoning Districts Verified Signatures on Private Property



Merritt Pkwy

Long Ridge Rd

Legend

-  500 ft Buffer on C-D districts
-  Valid and Valid(Inconsistent) Signatures
-  Private Property within 500' buffer

This map and subsequent calculations were produced by City of Stamford GIS staff on 12/21/21.

Using data provided by the Land Use Bureau staff, 67 parcels (Valid and Valid (Inconsistent) signature parcels) are shown on the map in the color purple.

Pursuant to Charter Section Sec. C6-40-9, the signatures of owners of 100 properties are required for an appeal to be referred to the Board of Representatives.



1 inch = 1,500 feet

0 1,500 3,000 Feet