




# City of Stamford, Connecticut


## Delineated Inland Wetlands, Watercourses, Upland Review Areas, and Connecticut Wetland Soils

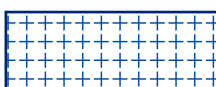
This map of the City of Stamford depicts the approximate locations of inland wetlands that have been delineated by certified soil scientists to date; the approximate locations of rivers, brooks, lakes, ponds, and other watercourses; the Upland Review Areas associated with these wetlands and watercourses; and the areas of Natural Resources Conservation Service soil recognized as Connecticut wetland soils.


This map is intended for general purposes only. It is not to be used for legal or regulatory purposes, and the City of Stamford expressly disclaims responsibility for damages or liability that may arise from its use. Regulated activities within any wetland, watercourse, or Upland Review Area, whether shown on this map or not, are subject to the Stamford Inland Wetlands and Watercourses Regulations. In all cases, the precise location of wetlands and watercourses shall be determined by the actual character of the land, the distribution of wetland soil types as determined by the certified soil scientist, and the location of watercourses.


For further information, contact the Stamford Environmental Protection Board at (203) 977-4028.


 Mapped Wetlands

 Upland Review Areas

 Drinking Water Basins

 Parcels

 Watercourse

 NRCS Wetland Soils



Map produced December 5, 2023